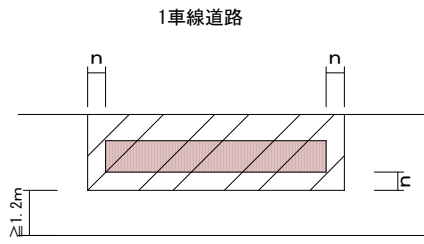
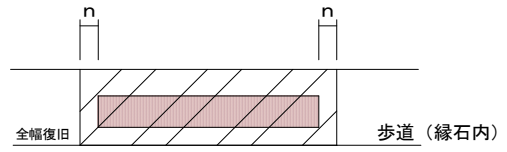


舗装復旧範囲平面図①

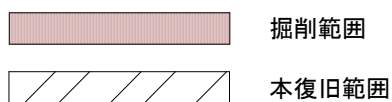
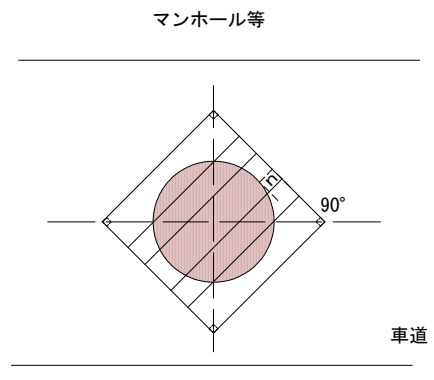
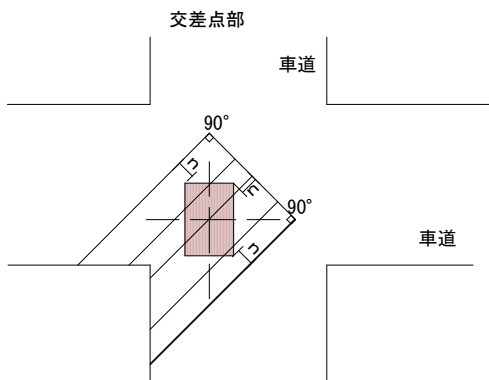
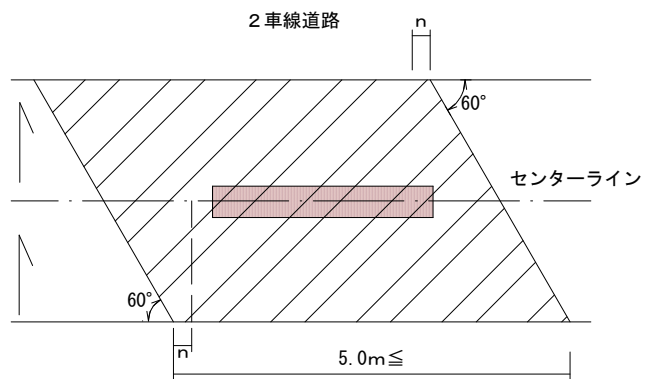
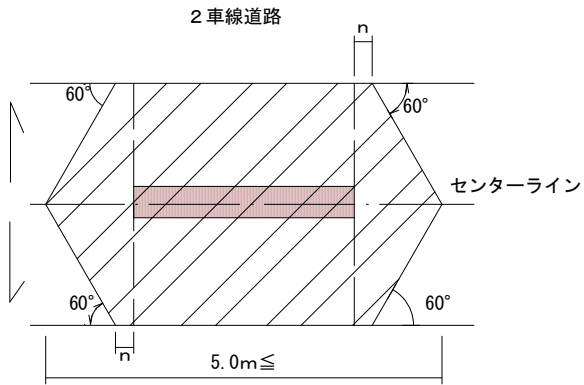
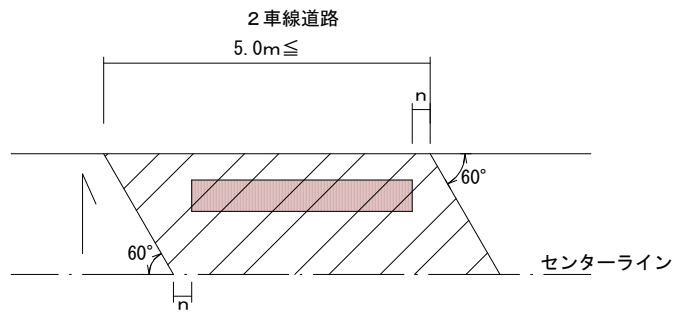
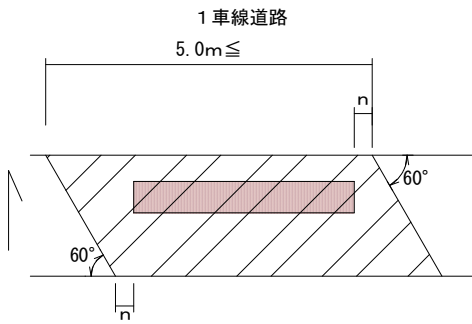
【簡易交通】



【歩道】



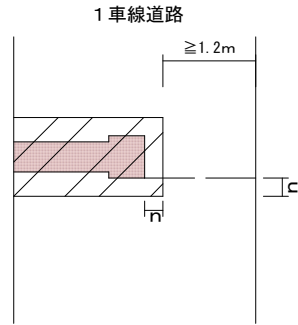
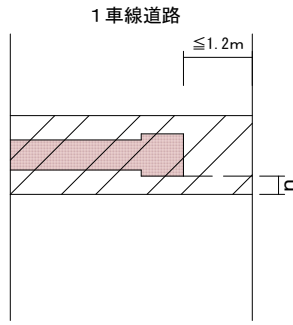
【N3、N4、N5、N6交通、掘削規制箇所 道路】



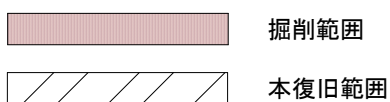
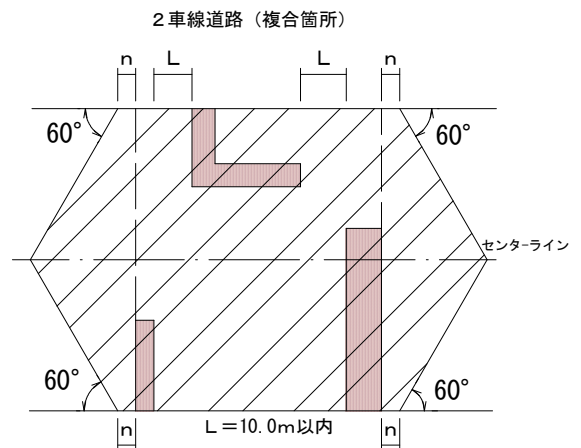
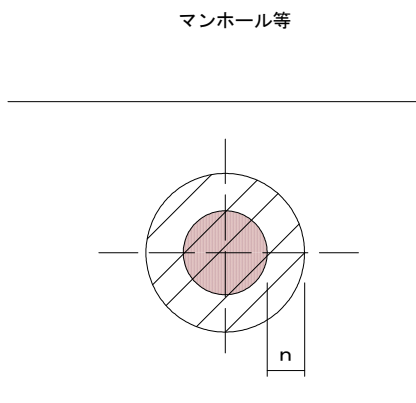
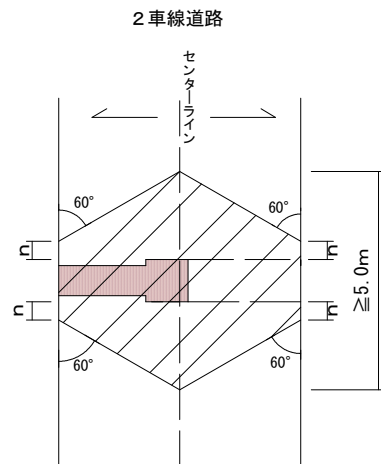
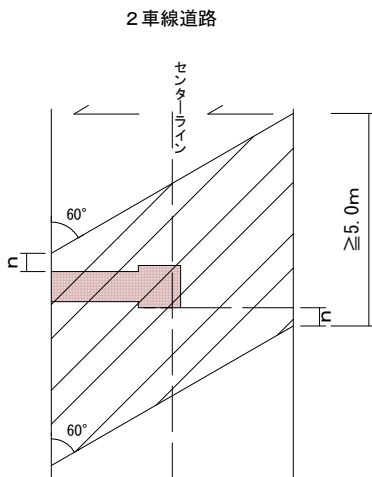
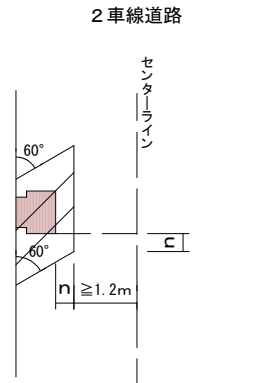
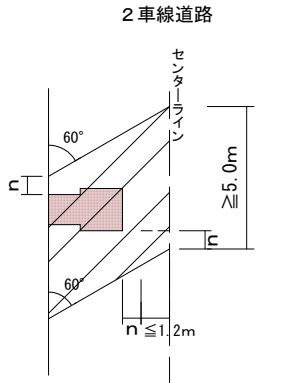
- ・ nは影響幅とする
(特に指示がない場合は30cmとする)
- ・ 矢印は道路の横断勾配を示す

舗装復旧範囲平面図②

【簡易交通】



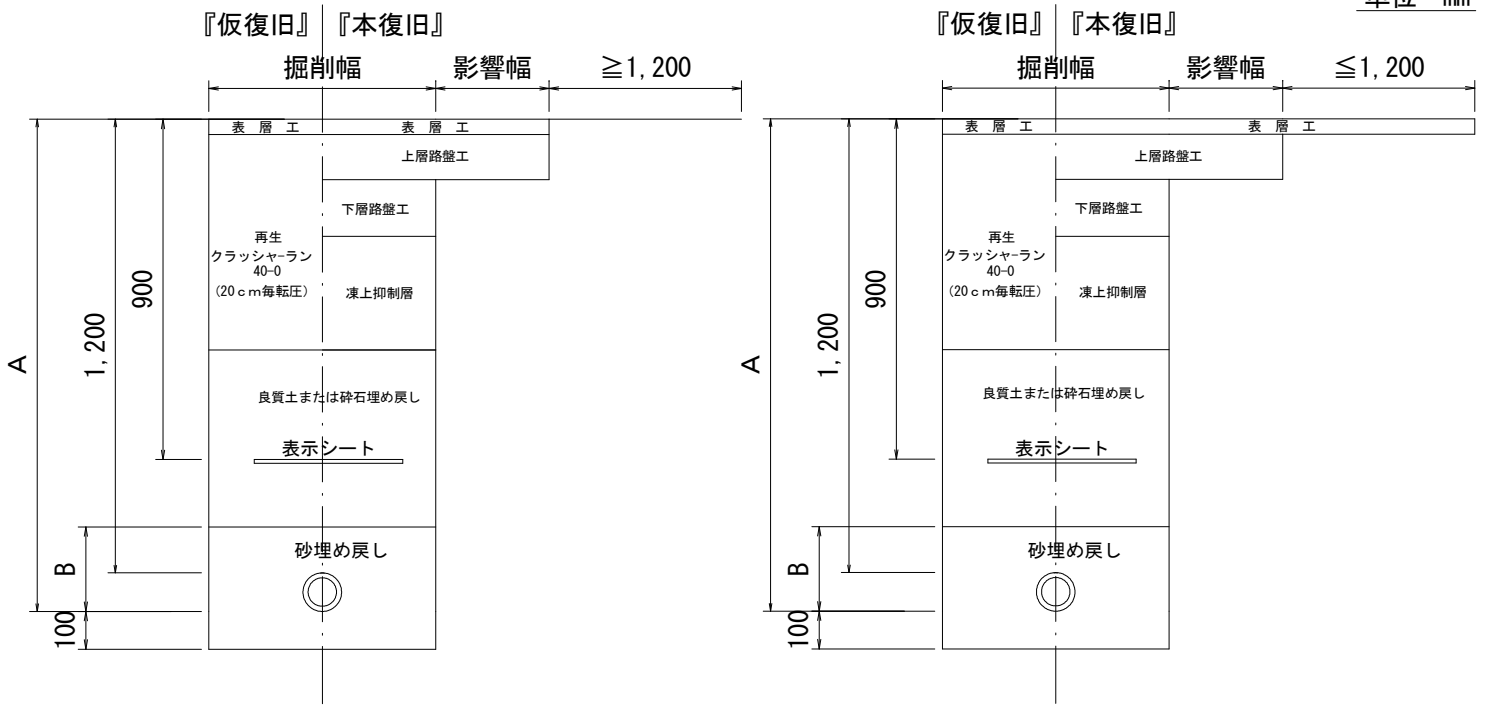
【N3、N4、N5、N6交通、掘削規制箇所 道路】



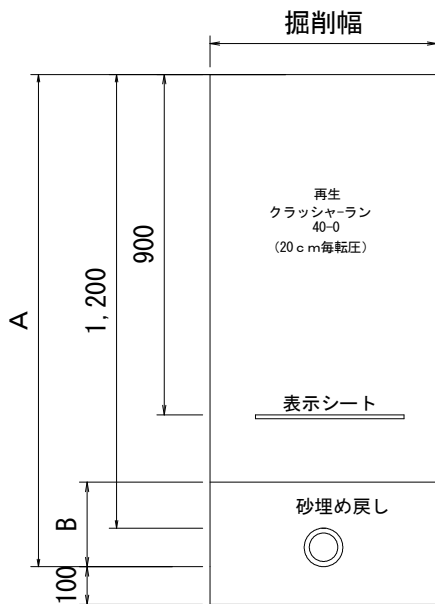
- ・ nは影響幅とする
(特に指示がない場合は30cmとする)
- ・ 矢印は道路の横断勾配を示す

【管路埋設路面復旧標準図】

単位 mm



〈未舗装道路〉



寸法表

単位 mm

管口径	A	B
25	1,232	132
30	1,238	138
40	1,248	148
50	1,260	160
75	1,293	193
100	1,318	218
150	1,369	269
200	1,420	320
250	1,471	371

復旧範囲については舗装復旧範囲平面図を、舗装構成については復旧タイプ別標準舗装構成表を参照すること。